

Identities overseas? The long barrows in Denmark and Britain

February 25th, 2011

Constanze Rassmann

Abstract

Neolithic scholars have debated the significance of similarities between British and south Scandinavian ceramic styles and burial methods since the 1930s. Close parallels in design and practice between these two geographically distant areas have often been interpreted as the result of both direct and indirect contact and exchange. This paper engages with the central issue of this debate by examining contact and identity through the prism of non-megalithic long barrows. Can these structures be understood as a medium through which interactions were negotiated? Could they have been the means of articulating a shared "overseas" identity? In this paper, the various and sundry criteria associated with non-megalithic long barrows (i. e. barrow construction, grave design, grave goods, ritual practices) are qualitatively and quantitatively analysed. The object is not only to assess the levels of similarity between these various criteria, but also to determine if those selfsame categories can be combined in such a way as to make a British/south Scandinavian collective identity a viable focus for academic pursuit.

Zusammenfassung

Seit den 1930ern wird aufgrund der Ähnlichkeiten von Keramik und Bestattungssitten ein Zusammenhang des britischen und südschandinavisches Neolithikums diskutiert. Diese großen Ähnlichkeiten in Design und Praxis in zwei geographisch entfernten Regionen wurden häufig als Resultat von entweder direktem oder indirektem Kontakt und Austausch erklärt. Diese Arbeit schließt an diese Diskussion an und versucht, Kontakt und Identität mittels der sogenannten nicht-megalithischen Langhügel zu untersuchen. Können diese Befunde als ein Medium verstanden werden, durch das Beziehungen ausgehandelt wurden? Könnte es sich gar um eine Befundgattung handeln, die eine „überseeische“ Identität signalisiert? Im Folgenden sollen die unterschiedlichen Kriterien, die mit nicht-megalithischen Langhügeln verbunden sind (Hügel- und Grabkonstruktion, Grabbeigaben, rituelle Praktiken), qualitativ und quantitativ untersucht werden. Das Ziel ist dabei sowohl der Vergleich der Ähnlichkeiten der beiden Regionen, als auch der Versuch, die genannten unterschiedlichen Kategorien zu kombinieren, um das mögliche Vorhandensein einer „kollektiven Identität“ zu beleuchten.

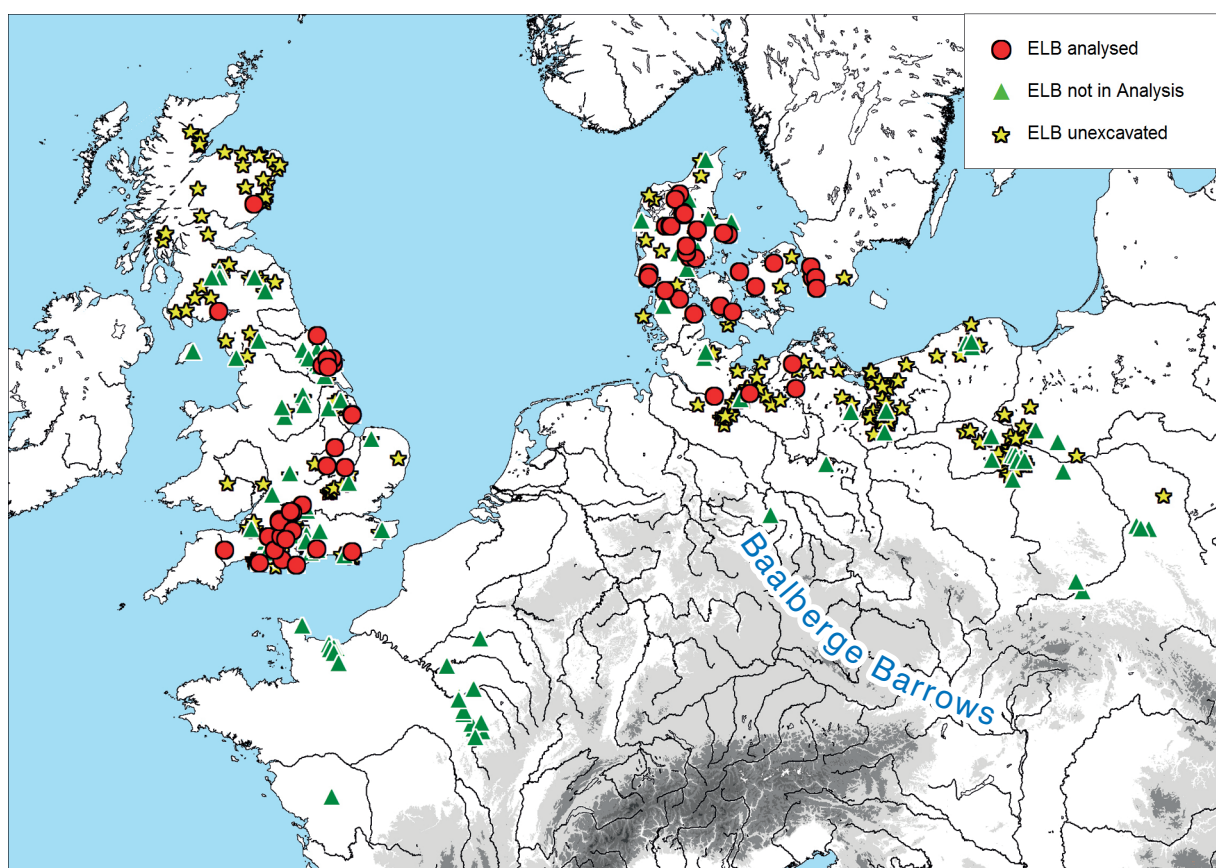
Introduction

Non-megalithic long barrows – otherwise known as Earthen Long Barrows – are defined as elongated, artificially raised earthen monuments often used as graves and accompanied by external structures such as rows of posts (MIDGLEY 1985, 1). While the focus of this paper is on the long barrows of South Scandinavia, Germany and Britain, their actual distribution spans out over half of Europe, including both France and Poland (fig. 1). This pattern is highly influenced by the research traditions of the different countries and is, as new discoveries have shown (such as Selchow 24 in Brandenburg (KÖLLNER 2007)), still incomplete. The non-megalithic long barrows in the area under investigation are associated with various Neolithic inventories. In Britain, they are connected both with supra-regional ceramic styles such as Windmill Hill and regional ceramics such as Abingdon (MEGAW/SIMPSON 1979, 89), whereas the northern European monuments are connected with Funnelbeaker ceramic styles and the various regional permutations of that ceramic group.

If one considers the dating of these monuments not only in terms of material culture, but also as per the interpretation of the radiocarbon dates associated with them (which consider the shape of the calibration curve (cf. RAETZEL-FABIAN 2001)) – one can argue for a contemporary construction of these monuments on the Continent and in Britain (RASSMANN 2008). Based on this interpretation, the following model can be designed: The building of French non-megalithic long barrows started in the 45th century calBC and lasted until the 42nd century calBC (CONSTANTIN et al 1997). Dates from Polish Long Barrows around 4000 BC (MIDGLEY 1985) have to be omitted due to doubtful find contexts. Thus, a connection between the French constructions and the northern European monuments can be questioned due to the hiatus following, as the Scanian non-megalithic long barrows

Fig. 1. Distribution map of non-megalithic long barrows in South Scandinavia, Germany and Britain. Barrows used in the following analyses are labelled as circles, whereas triangles represent barrows outside the investigation. Monuments that are supposable non-megalithic long barrows are depicted as stars. Baalberge barrows are generally not considered.

Abb. 1. Kartierung der südsandinavischen, deutschen und britischen nicht-megalithischen Langhügel. Die in den Analysen verwendeten Monumente sind durch Kreise, die nicht ausgewerteten Langhügel durch Dreiecke dargestellt. Monumente, bei denen es sich vermutlich um nicht-megalithische Langhügel handelt, werden durch Sterne symbolisiert. Baalberger Hügelgräber wurden nicht berücksichtigt.



were built around the 38th century calBC (LARSSON 2002 b). After an initial phase, the “long barrow idea” spread across Zealand and Jutland towards the west within one century and reached Britain in the 37th century calBC (RASSMANN 2008).

If one takes into consideration the early French dates and the later Scandinavian ones, it would seem that the model proposed here appears to be counter-intuitive: a spread from West to East across the British Isles would seem logical, but is – at present – not supported by the data. The main point, however, is the generally contemporaneous habit of building and using non-megalithic long barrows in Scandinavia and Britain. As a familiar burial construction, earthen long barrows were built until the 34th century calBC in both of the areas under investigation.

Long Barrows and Identity

“Identity” describes the ways in which individuals and collectivities are discerned in their relations with other individuals and/or collectivities (JENKINS 1996, 18). Every human is part of not only one but several collectivities. Consequently, humans hold not just one but multiple identities, which can work on different levels crosscutting other aspects of “identity”. Furthermore, never static, “identity” is a continual process and has to be constantly constructed and maintained through human interactions. In this context, material culture plays an important role in signifying social “identities” (DIAZ-ANDREU / LUCY 2005, 9), both in terms of self-identity and inclusion in wider groups. In the course of such considerations, the interpretation of similarities in material culture as expressions of or indications for identities seems justifiable.

Therefore, non-megalithic Long barrows touch different aspects of identity: Firstly, beyond RENFREWS (1973) interpretation of monuments as territory markers, non-megalithic long barrows can be understood not only as reflections but also as signals of group identities. Secondly, building even a medium-sized long barrow requires an enormous amount of time. Calculations of the duration of the erection of a long barrow grounded in anthropological analogies (cf. MÜLLER 1990), imply that ten people working 6.5 hours per day would need a minimum of 22 days to construct a small barrow and up to 300 days for the assembly of a larger one. On the one hand, these numbers illustrate that constructing tumuli is made possible only due to the fact that a certain group identity has already been established. On the other, the figures intimate that the construction maintains a pre-existent sense of togetherness. Thirdly, features observed during excavations (cf. EVANS / HODDER 2006) suggest that barrows were not built during one event but in several stages with recurrent returns to the construction site. Aside from a certain level of organisation, this indicates that the erection of a non-megalithic long barrow is a “happening” created to regenerate collective identities and re-transform individuals into a community (cf. GRAMSCH 1996, 109).

To summarize, collective or group identities might be denoted by material culture in general and non-megalithic long barrows in particular and often result in similarities in the material.

Data and Methodology

In order to investigate a shared “overseas” identity, this paper analyses the similarities of different aspects connected to non-megalithic long barrows, namely the construction of the monument and the

grave, burial goods and ritual practices. For a quantitative analysis of the construction of the respective barrows, different variables were defined such as the shape of the barrow, the outline of the façade, the arrangement of the ditches etc. The same was done for the constructional details of the grave, i.e. the outline of the postholes and stone frame as well as their positions within the monument (for an overview of all variables used and their codes see list 2). For a comparison of grave goods, the objects were classified according to their structural aspects, as a more formal approach would have made examination impossible. For example, both a funnelbeaker and a Grimston bowl were classified as a “vessel” according to this approach (see list 3). Observations that can be defined as “ritual practices”, such as burning of the façade, deposition of ceramics, were discovered during recent but not older excavations. This lack is probably circumstantial and more a result of different excavation techniques than any archaeological reality. Because of the relatively low frequency of such observed features, a qualitative analysis was chosen. The same approach was favoured in order to assess the deposition of skeletons, as the number is low also due to poor bone preservation.

The dataset chosen for the quantitative and qualitative analyses were non-megalithic long barrows with both precise descriptions and depictions. In the investigation area, such information was available for 71 monuments (31 British, 40 continental barrows), which, when viewed in terms of distribution, represent the overall geographical spread of the area with which this study is concerned.

Analyses and results

Sufficient information about construction details was available for 71 barrows and studied with the help of correspondence analysis (henceforth abbreviated as CA); the data plot of the monuments is depicted in fig. 2. The data plot of the first and second vector space shows a point cloud unevenly spread along the second axis. As data structures of CA are very often results of chronological or geographical factors, information about the absolute chronological dating of the respective monuments was used in this data plot. Using this approach, we can see older dates in the negative part of the first axis and younger ones in the positive segment. It can therefore be suggested that the use of construction variables is influenced by time.

However, this paper deals with the question of “overseas” identity. The next step is therefore to look for geographical patterns and the question of similarities in the construction of British and continental monuments. When examined in terms of construction variables, no clear differences between the northern European and British barrows can be seen. A dominance of British barrows in the upper part is observable, whereas the middle portion is a mixture of south Scandinavian, north German and British monuments. Continental constructions dominate slightly on the left hand side, but even there British monuments also comprise part of that cluster.

These clusters in the CA may be interpreted as a function of the similarities between the construction habits of the respective barrows, their values of the first two axes of the CA thus represents a distinct scale of similarity. These “similarity” values on the basis of the construction variables were then used for a network-analysis. The results were added up for all barrows within one region and combined with geographical coordinates to depict the spatial relations of the different regions. Similarities in the construction of barrows are displayed by means of lines connecting the respective regions repre-

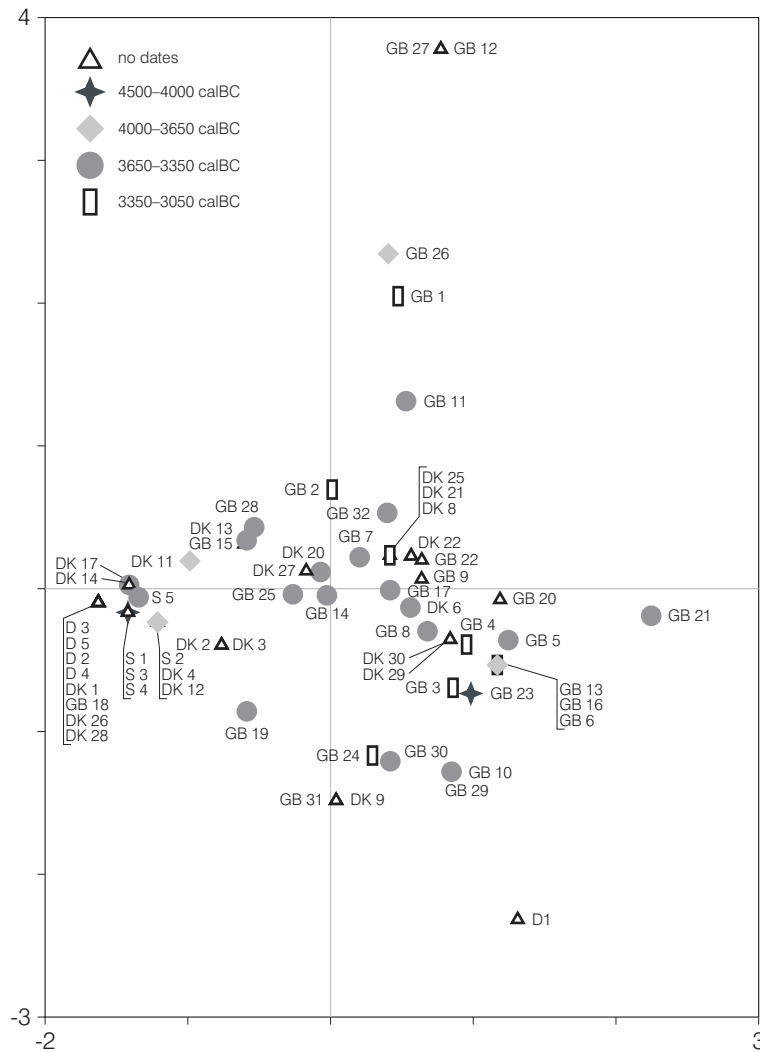


Fig. 2. Correspondence analysis of the construction variables of monuments in the research area, depicted are the units (non-megalithic long barrows) in their scattering in the 1st and 2nd vector space. Symbols represent radiocarbon dates. The codes refer to the monuments (list 1).

Abb. 2. Korrespondenzanalyse der Konstruktionsvariablen der Monumente aus dem Untersuchungsgebiet; Darstellung der Untersuchungseinheiten (nicht-megalithische Langhügel) im 1. und 2. Vektorraum unter Verwendung von Zeitscheiben der Radiocarbon-Kalibrierungskurve. Die verwendeten Kodierungen verweisen auf die Monumente (aufgeschlüsselt in „list 1“).

sented by nodal points. Furthermore, the thickness of lines reflects the intensity of similarities calculated by Ucinet 6 (BORGATTI et al 2002) using Pearson correlation. This means, that the thicker the line between two nodal points the more similar the barrows in the two regions. For more clarity the results stemming from this approach are represented in two steps. The first figure (fig. 3) shows connections between regions with similarity values greater or equal to four with a maximum value of six, whereas the second figure (fig. 4) displays connections with similarity values greater or equal to three.

On fig. 3 we can observe similarities in the construction of long barrows of middle and southern Jutland (DK 14 and 13) whereas the Limfjord (DK 12) region seems to be less similar to the rest of Jutland. The Scanian (S 17) monuments find their counterparts on Zealand (DK 16) and north Germany (D 18), where they mostly resemble the barrows of Zealand. In Great Britain, similarities can be observed in the constructions of the barrows in regions UK 5, 6 and 9 as well as between the regions UK 7, 10 and 11. Furthermore, the monuments of the regions UK 1, 3 and 4 are very similar. The monuments of UK 2 are constructed in a similar fashion to the monuments from UK 8, 9 and 6. Using a strict criterion with a similarity value greater or equal to four, it is principally the similarities between barrows in neighbouring regions that can be observed.

On the other hand, the depiction of similarity values greater or equal to three (fig. 4) shows the existence of similarities between regions that are geographically distant from each other. Both the mon-

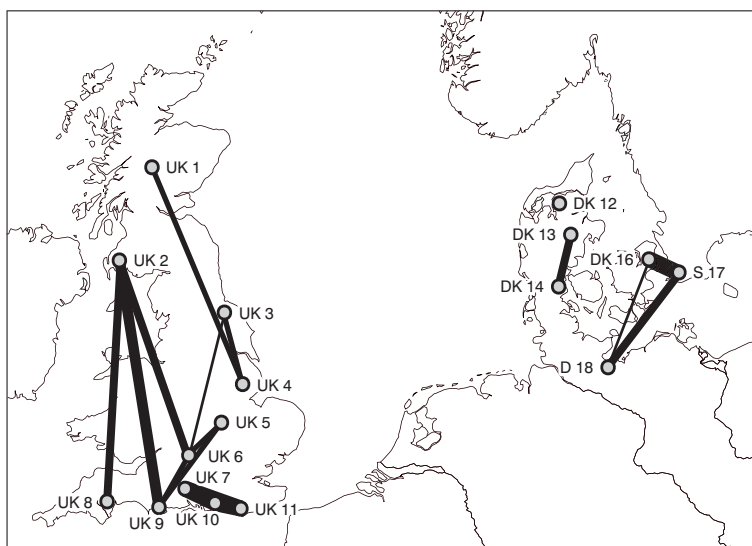


Fig. 3. Depiction of the networks using a similarity value ≥ 4 highlights regional networks; UK= United Kingdom, DK= Denmark, S= Sweden, D= Germany.

Abb. 3. Die Darstellung der Netzwerke auf Basis eines Ähnlichkeitswertes ≥ 4 hebt besonders regionale Beziehungen hervor; UK = Großbritannien, DK = Dänemark, S = Schweden, D = Deutschland.

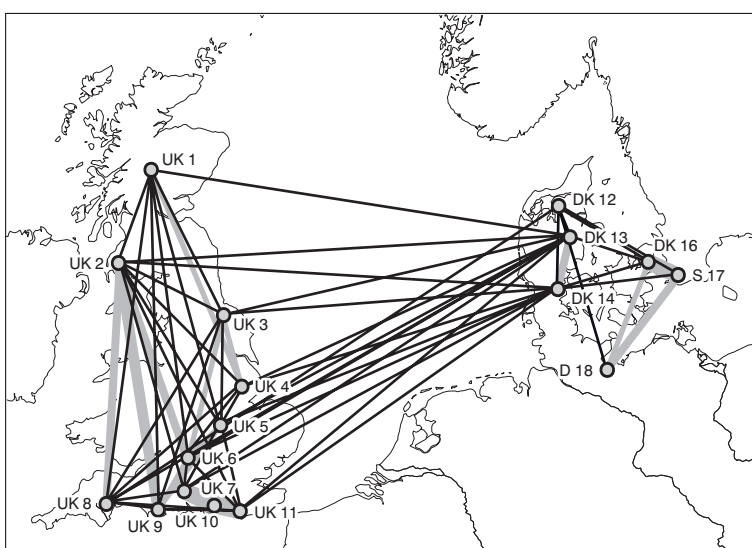


Fig. 4. Depiction of the networks using a similarity value ≥ 3 highlights trans-regional networks.

Abb. 4. Die Darstellung der Netzwerke auf Basis eines Ähnlichkeitswertes ≥ 3 hebt besonders überregionale Beziehungen hervor.

uments of Scania and Zealand are similar to the monuments of Jutland, as are the northern German ones. In addition to similarities of the barrows of Southern Scandinavia, we can observe the connection of Jutland and Britain. It should be stressed that these connections are "closest" between Jutland and Britain as well as Jutland and Sweden, but not between Sweden and Britain.

To sum up, the CA of construction variables of the British and continental non-megalithic long barrows shows the existence of similarities of monument construction in both areas of investigation. A network analysis was used in order to assess the spatial spread of similarly-constructed monuments. This approach, again applied in two steps for clarity, showed that geographically close monuments are usually but not exclusively similar to one another. However, similarities exist between monuments of Britain and the Continent as well. To be more precise, in terms of monument construction, barrows from Zealand and Jutland are in the construction of their monument as similar to one another as are the barrows from Britain and Jutland.

After having seen such similarities in monument construction, the question which arises is whether such parallels can be observed in the construction of graves as well. The first difference can be seen through a comparison of the percentages of long barrows with and

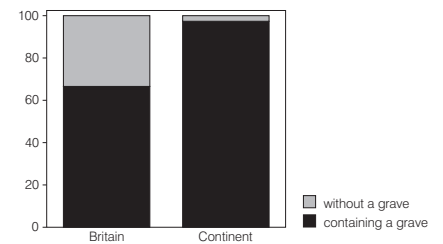
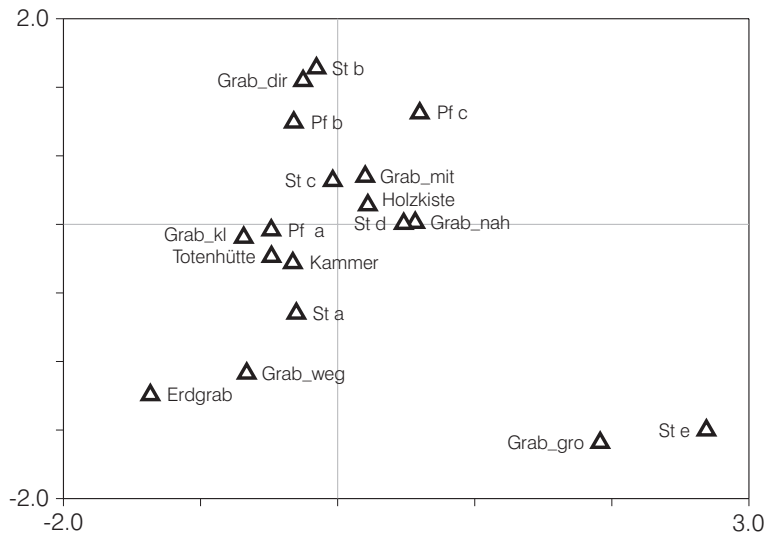


Fig. 5. Ratios of non-megalithic long barrows with and without graves depicted separately for Britain and the Continent.

Abb. 5. Vergleich der Prozentzahlen der britischen und kontinentalen nicht-megalithischen Langhügel mit und ohne dazugehörige Gräber.

without graves (fig. 5). Whereas the majority of continental barrows contain graves, evidence of graves was found in just two-thirds of the British barrows; it is quite unlikely that this picture is circumstantial, as general conditions for bone preservation are better in Britain. Because of this difference in the quantity of useable data, the two regions were analysed separately. The constructions of the grave were again divided into different variables such as post settings, design of the stone setting and/or the position of the grave in the barrow (list 2).

The CA of the continental barrows is displayed in fig. 6, whereas fig. 7 shows the British monuments. The following section shall highlight some constructional aspects in order to discuss similarities or differences in terms of the areas of study. Perhaps the most striking difference between Britain and Continent is the lack of certain construction variables known on the latter but missing in the former at this point of time. Among this category are different post settings such as Pf c (one post at one narrow side) and Pf d (two posts at one narrow side) as well as stone settings St a (stone settings on the narrow sides) and St e (u-shaped stone settings). Other examples of the differences in grave construction between the two regions would be the dissimilarities in the correlations of structural aspects. For example, post setting Pf b (one post per narrow side and one in the middle) are found together with stone setting St c (in which the whole grave is framed with stones) in Britain, whereas on the Continent, post setting Pf b is connected to stone setting St b (stones settings on the long sides). Simple earth graves are small in size and near to the narrow side of the barrow in Britain, while they are bigger and placed at a distance from the narrow side of the barrow on the Continent.

In contrast to the construction of the monuments, differences can be observed on the level of the grave between Britain and the Continent. First of all, the Neolithic artificially-raised barrows of Britain are – unlike the ones from the Continent – not exclusively connected to burials. The constructional units used differ as well, as some constructions are not in use in Britain and others combined in different ways.

The next step in comparing the Continent and Britain in terms of long barrows is to engage in an analysis of the grave goods associated with those constructions. In fig. 8 the percentages of furnished graves in Britain are contrasted with furnished graves in Northern Europe. At over 90 %, nearly all continental graves are furnished, whereas just 36 % of the British graves contain grave goods. Already at this early investigative stage, differences can be observed.

Fig. 6. Correspondence analysis of the construction variables of graves on the Continent, depicted are the variables (constructional elements found in graves) in their scattering in the 1st and 2nd vector space. The codes refer to the construction variables (list 2).

Abb. 6. Korrespondenzanalyse der in den Gräbern auf dem Kontinent verwendeten Konstruktionen; Darstellung der Konstruktionsvariablen der Gräber im 1. und 2. Vektorraum. Die verwendeten Kodierungen verweisen auf die Variablen (aufgeschlüsselt in „list 2“).

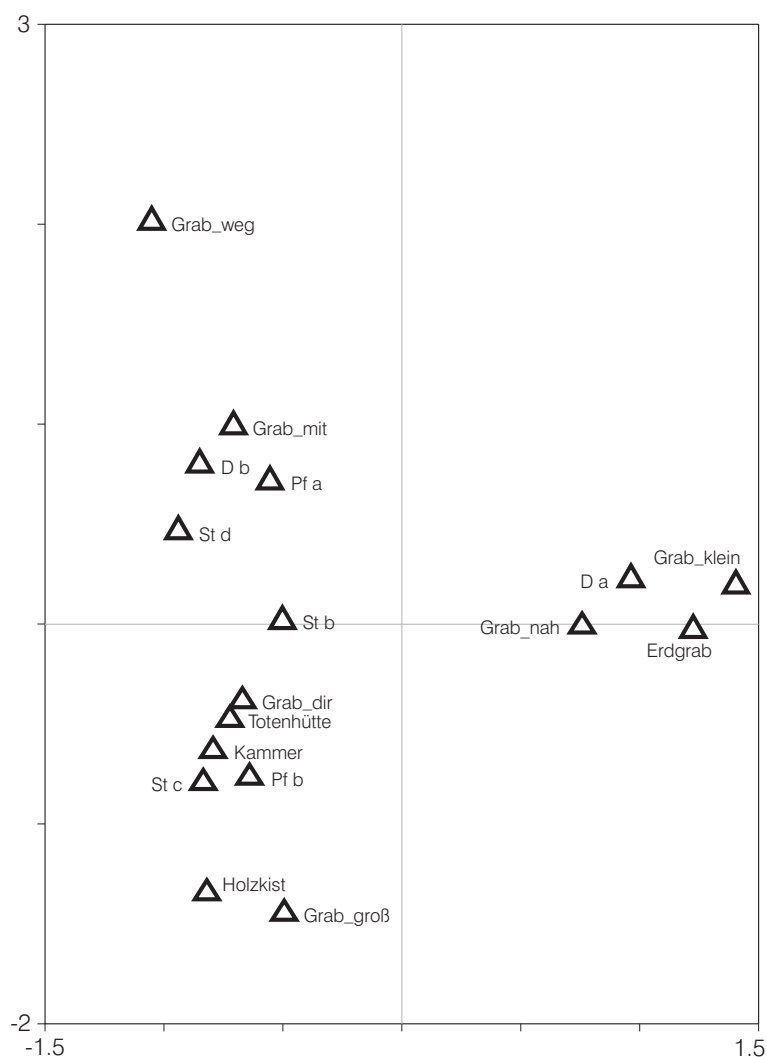


Fig. 7. Correspondence analysis of the construction variables of graves in Britain, depicted are the variables (construction elements found in graves) in their scattering in the 1st and 2nd vector space. The codes refer to the construction variables (list 2).

Abb. 7. Korrespondenzanalyse der in den britischen Gräbern verwendeten Konstruktionen; Darstellung der Konstruktionsvariablen der Gräber im 1. und 2. Vektorraum. Die verwendeten Kodierungen verweisen auf die Variablen (aufgeschlüsselt in „list 2“)

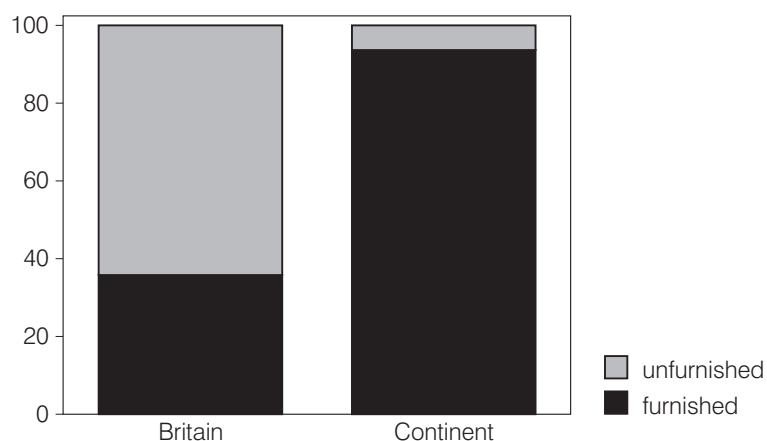


Fig. 8. Ratios of non-megalithic long barrows with and without furnished graves depicted separately for Britain and the Continent.

Abb. 8. Vergleich der Prozentzahlen von Gräbern mit und ohne Grabbeigaben, getrennt dargestellt für Großbritannien und den Kontinent.

In order to continue the examination of this divergence, these two regions and grave goods are explored with the help of CA. Grave goods were therefore classified according to structural aspects so that two different regions with different formal typologies are comparable; to give an example: both a funnelbeaker and a Grimston bowl were categorized as a vessel. The result of this approach is a scatter of the grave data along the second axis (fig. 9). The grave of Haddenham (GB 11) lies distinctly separated in the positive part of the first axis. All the other British graves are positioned in the positive part of the second axis, as are some continental graves. A plot of

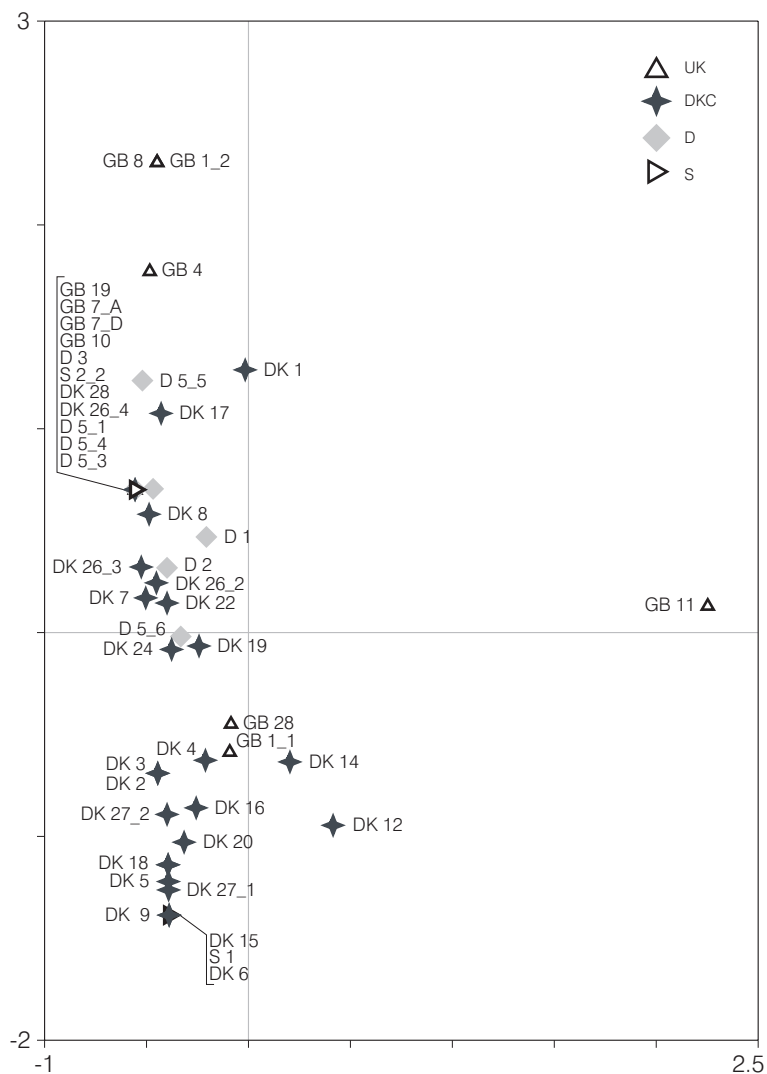


Fig. 9. Correspondence analyses of the grave goods found in graves from non-megalithic long barrows, depicted are the units (graves) in their scattering in the 1st and 2nd vector space. The codes refer to the monuments in which the graves were found (list 1).

Abb. 9. Korrespondenzanalyse der Grabbeigaben, die in Gräbern aus nicht-megalithischen Langhügeln gefunden wurden; Darstellung der Einheiten (Gräber) im 1. und 2. Vektorraum. Die verwendeten Kodierungen verweisen auf die Monumente, in welchen die Gräber gefunden wurden (aufgeschlüsselt in „list 1“).

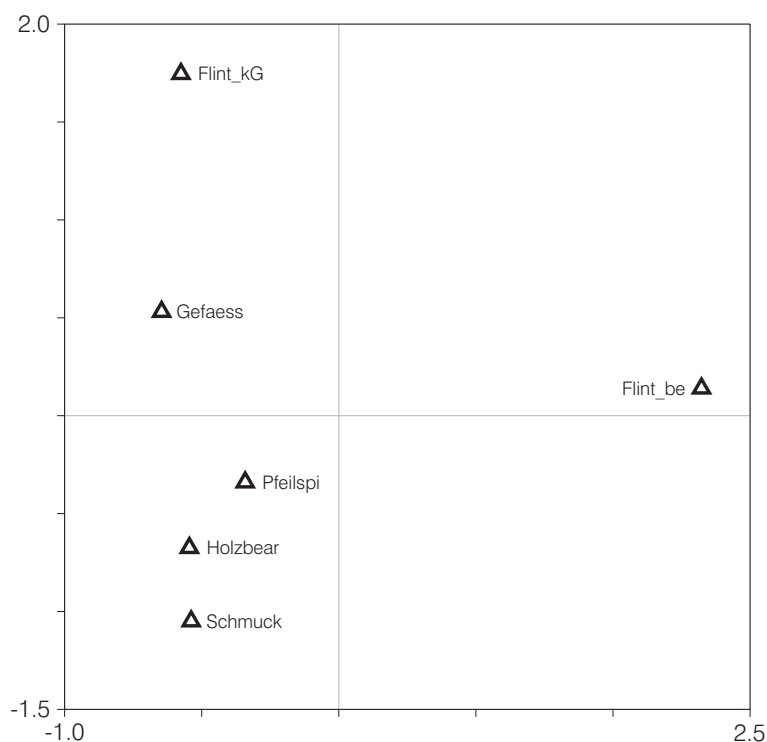


Fig. 10. Correspondence analyses of the grave goods found in graves from non-megalithic long barrows, depicted are the variables (grave goods) in their scattering in the 1st and 2nd vector space. The codes refer to the grave goods (list 3).

Abb. 10. Korrespondenzanalyse der Grabbeigaben, die in Gräbern aus nicht-megalithischen Langhügeln gefunden wurden; Darstellung der Variablen (Beigabe) im 1. und 2. Vektorraum. Die verwendeten Kodierungen verweisen auf die Grabbeigen (aufgeschlüsselt in „list 3“).

the objects (fig. 10) shows that small flint tools and vessels are to be found in the positive area, whereas ornaments, arrowheads and axes lie in the negative part of the second axis. The core and flake variables dominate the separated grave of Haddenham. British and continental graves are furnished with vessels, arrowheads and small flint tools, whereas ornaments and axes are exclusively found in Northern European graves.

To summarize, differences between Britain and the Continent exist in the practice of furnishing graves, as only a select few British burials were actually equipped with artefacts. Furthermore, the combination and variety of grave goods shows differences as well.

A statistical comparison of the body positions in the respective regions is not possible as the preservation of skeletons is, as has been previously stated, not ideal. Nonetheless, a general trend might be indicated in that Continental graves with preserved skeletons show the bodies to have been interred in a supine position. In Britain, by contrast, skeletons from non-megalithic long barrows are mainly found in a crouched position (five graves) or disarticulated (two graves).

Two other observations should be mentioned which have to do with non-megalithic monuments. Both on the continent and in Britain, burning or the destruction of the façade was detected. Likewise, in both regions traces were found showing that in some cases ceramics were deposited in the area in front of the façade.

Overseas identities

Amongst archaeological material, non-megalithic long barrows are the one phenomenon showing the most similarities between northern Europe and Britain. Construction parallels exist especially between Scania, Zealand and northern Germany. British barrows resemble most closely the Jutish monuments. The rituals that were observed in connection with the long barrows (i. e. the re-cutting of ditches, the burning the façade or the deposition of ceramics in the entrance area) are also supra-regional. Nevertheless, the construction of monuments has many inter- and intra-regional variants.

On the contrary, the grave constructions, grave goods and burial positions of the various regions reveal quite clear differences. These results suggest that the whole complex of non-megalithic long barrows involves different and multiple layers of identity. Whereas the exterior of the monument and its layout displays an identity embracing both northern Europe and Britain, the interior components, such as the grave construction, grave goods and burial positions, communicates the identity of a smaller community.

Non-megalithic long barrows can be understood as symbols whose meaning is a convention and cannot be deduced. As has been shown above, non-megalithic long barrows are dressed in meaning which goes beyond the "code" of their construction, and extends to their import as places for ritual activities. The fact that this connection is observable in the entire area investigated suggests that the sign "non-megalithic long barrow" was a complex of meaning and communicated as such. Marginal differences in the construction of barrows can both be a result of intentional choice or due to spatial or chronological information loss. Nonetheless, differences in the construction of graves as well as the differences in the concepts associated with the inclusion or lack of grave goods cannot be explained away by a lack of communication or a faulty decoding of signs, but must be interpreted as an intentional re-interpretation of these aspects. As far as early Neolithic burial costumes are concerned, connections to traditions dating back to the Mesolithic have often been

mentioned in academic discussions of the same. The burial and aspects of grave construction and grave goods connected to the burial could therefore be part of a traditional pattern. The supine burial position practiced during the northern European Mesolithic and as seen in the continental long barrows could be an indication of this. On the other hand, the custom of building a barrow and monumentalizing a place was new. Therefore, the adaption and execution was quite elementary. Non-megalithic long barrows and the aspects connected to them are therefore hybrids of innovation and tradition, of overseas and local identity.

Acknowledgements:

I wish to thank the organizers of this conference as well as Martin Furholt and Samantha S. Reiter for correcting and commenting on this paper.

List 1. Monuments used in the analyses. Listed here is the code used in RASSMANN (2008), their name and the reference where additional information can be found.

United Kingdom

- GB 1 Abingdon (Radley), Oxfordshire; BRADLEY 1992
- GB 2 Alfriston, East Sussex; DREWETT 1975
- GB 3 Beckhampton Road, Wiltshire; ASHBEE / SMITH / EVANS 1979
- GB 4 Dalladies, Kirkcudbright; PIGGOTT 1971/1972
- GB 5 East Heslerton, Yorkshire; KINNES 1992
- GB 6 Easton Down, Wiltshire WHITTLE / ROUSE / EVANS 1993
- GB 7 Fussell's Lodge, Wiltshire; ASHBEE 1966
- GB 8 Garton Slack, Yorkshire; KINNES 1992
- GB 9 Giants Hill 1, Lincolnshire; PHILLIPS 1935
- GB 10 Giants' Hill 2 (Skendleby), Lincolnshire; EVANS / SIMPSON 1991
- GB 11 Haddenham, Cambridgeshire; EVANS / HODDER 2006
- GB 12 Holdenhurst, Dorset; PIGGOTT 1937
- GB 13 Horslip, Wiltshire (TAFEL 13); ASHBEE u. a. 1979
- GB 14 Kilham, Yorkshire; MANBY 1976
- GB 15 Kingston Deverill G1, Wiltshire ; HARDING / GINGELL 1986
- GB 16 Lambourn, Berkshire; KINNES 1992
- GB 17 Lochhill, Dumfries und Galloway; MASTERS 1973
- GB 18 Long Stone, Isle of Wight; HAWKES 1957
- GB 20 Maxey, East Midlands; PRYOR / FRENCH / CROWTHER / GURNEY / SIMPSON / TAYLOR 1985
- GB 21 North Marden, West Sussex; DREWETT 1986
- GB 22 Nutbane, Hampshire; MORGAN 1959
- GB 23 Raisthorpe, Yorkshire; KINNES 1992
- GB 24 South Street, Wiltshire; ASHBEE u. a. 1979
- GB 24 South Street, Wiltshire; ASHBEE u. a. 1979

GB 25 Street House, Yorkshire; VYNER 1984
 GB 26 Thickthorn (Down), Dorset; DREW / PIGOTT 1936
 GB 27 Upplowman Road, Devon; SMITH 1990
 GB 28 Wayland's Smithy, Oxfordshire; ATKINSON 1965
 GB 30 Willerby Wold, Yorkshire; MANBY 1963
 GB 31 Woodford G2, Wiltshire; HARDING / GINGELL 1986
 GB 32 Wor Barrow, Dorset; KINNES 1992.

Denmark

DK 1 Asnæs Forskov, Holbæk; GEBAUER 1988
 DK 2 Barkær I / Süd, Randers; LIVERSAGE 1992
 DK 2 Barkær I / Süd, Randers; LIVERSAGE 1992
 DK 3 Barkær II / Nord, Randers; LIVERSAGE 1992
 DK 4 Bjørnsholm, Aalborg; ANDERSEN / JOHANSEN 1990
 DK 4 Bjørnsholm, Aalborg; ANDERSEN / JOHANSEN 1990
 DK 5 Brøndum; ANDERSEN / JOHANSEN 1990
 DK 6 Bygholm Nørremark, Vejle; RØNNE 1979
 DK 7 Forum, Ribe; JOHANSEN 1917
 DK 8 Harreby IV, Südjütland; JØRGENSEN 2006
 DK 9 Hejring, Viborg; MADSEN 1979.
 DK 10 Konens Høj; STÜRUP 1965 (1966)
 DK 11 Lindebjerg, Holbæk; LIVERSAGE 1980 (1981)
 DK 12 Onsved Mark, Horns Herred; KAUL 1987 (1988)
 DK 13 Rude, Aarhus; MADSEN 1979
 DK 14 Rustrup I, Skanderborg; FISCHER 1975
 DK 15 Raaegaarde, Ringkøbing; SKOV 1972 – 73
 DK 16 Salten Langhøj, Skanderborg; BECKER 1947
 DK 17 Sjørup Plantage, Viborg; MADSEN 1979
 DK 18 Skibshøj, Viborg; JØRGENSEN 1977
 DK 19 Stengade I, Svendborg; MIDGLEY 1985
 DK 20 Storgaard IV, Viborg; KJÆR KRISTENSEN 1989
 DK 21 Surløkke, Sønderborg; STERUM 1983
 DK 22 Søgård; STERUM 1980
 DK 23 Tegleværksgården, Ribe; MADSEN / PETERSEN 1982 – 83
 DK 24 Toftlund, Øster Skerninge; THOMSEN 1984 (1985)
 DK 25 Toftum (Mosegaarden); MADSEN / PETERSEN 1982 – 83
 DK 26 Tolstrup, Aalborg; MADSEN 1973/74 (1975)
 DK 27 Tostrup (Troelstrup), Vester; KJÆRUM 1977
 DK 28 Vedsted, Haderslev; MADSEN 1971 (1972)
 DK 29 Østergård I, Viborg; MADSEN 1979
 DK 30 Østergård II, Viborg; MADSEN 1979

Sweden

S 1 Jättegraven, Schonen; LARSSON 2002 a
 S 2 Kristineberg, Schonen; RUDEBECK 2002
 S 3 Kraangeltofta N, Schonen; JENSEN 2002
 S 4 Kraangeltofta S, Schonen; JENSEN 2002
 S 5 Örnakulla, Schonen; SJÖSTRÖM / PIHL 2002

Germany

D 1 Dölauer Heide, Sachsen-Anhalt; BEHRENS 1957
 D 2 Gnewitz, Parchim; SCHULDT 1966
 D 3 Rothenmoor, Sternberg; SCHULDT 1967
 D 5 Stralendorf, Schwerin; SCHULDT 1965

List 2. Coding for the different variables in grave constructions.

Post settings

Pf a one post per narrow side
 Pf b one post per narrow side plus one in the middle
 Pf c just one post at one narrow side

Pf d two post at one narrow side

Stone settings

St a stone settings at the narrow sides

St b stone setting at the long sides

St c whole grave framed with stone settings

St d pavement of stones

St e u-shaped stone setting

Embankment

D a embankment at long sides

D b embankment at narrow sides

Grabgröße

Grab_gro sizable grave, more than 10 m²

Grab_mit middle sized grave, 3 to 10 m²

Grab_kl small grave, up to 3 m²

Position of grave in barrow

Grab_dir directly placed at the narrow side of the monument

Grab_nah placed near to the narrow side of the monument, up to

10m

Grab_weg placed afar to the narrow side of the monument, more
than 10m

List 3. Codes for the different grave goods.

Flint_be flake or core of flint

Flint_kG small flint tool

Gefaess ceramic vessel

Holzbear axe

Pfeilspi arrowhead

Schmuck ornament

Literature

- Andersen/Johansen 1990: S. H. Andersen/E. Johansen, An Early Neolithic Grave at Bjørnsholm, North Jutland. *Journal of Danish Archaeology* 9, 1990, 38 – 58.
- Ashbee 1966: P. Ashbee, The Fussell's Lodge Long Barrow Excavations 1957. *Archaeologia C*, 1966, 1 – 80.
- Ashbee u.a. 1979: P. Ashbee/I.F. Smith/J.G. Evans, Excavations of Three Long Barrows near Avebury, Wiltshire. *Proc. Prehist. Soc.* 45, 1979, 207 – 300.
- Atkinson 1965: R.J.C. Atkinson, Wayland's Smithy. *Antiquity* 39, 1965, 126 – 33.
- Becker 1947: C.J. Becker, Mosefunde Lerkar fra yngre Stenalder. *Aarbøger for Nordisk Oldkyndighed og Historie* 1947, 1 – 318.
- Behrens 1957: H. Behrens, Ein jungsteinzeitlicher Grabhügel von mehrschichtigem Aufbau in der Dölauer Heide bei Halle (Saale). *Jahresschr. Mitteldt. Vorgesch.* 41, 1957, 213 – 42.
- Borgatti et al 2001: S. P. Borgatti/M.G. Everett/L.C. Freeman, Ucinet for Windows. Software for Social Network Analysis (Harvard 2002).
- Bradley 1992: R. Bradley, The Excavation of an Oval Barrow beside the Abingdon Causewayed Enclosure, Oxfordshire. *Proc. Prehist. Soc.* 58, 1992, 127 – 42.
- Constantin et al. 1997: C. Constantin/C. Mordant/D. Simonin, La culture de Cerny et le chalcolithique de la terminologie européenne. In: C. Constantin/C. Mordant/D. Simonin (Hrsg.), *La culture de Cerny. Nouvelle économie, nouvelle société au Néolithique* (Nemours 1997) 701 – 10.
- Diaz-Andreu/Lucy 2005: M. Diaz-Andreu/S. Lucy, Introduction. In: M. Diaz-Andreu/S. Lucy/S. Babić/D.N. Edwards (Hrsg.), *The Archaeology of Identity* (London 2005) 1 – 12.
- Drew/Pigott 1936: C. D. Drew/S. Pigott, The Excavation of Long Barrow 163 a on Thickthorn Down, Dorset. *Proceedings of the Prehistoric Society* 2, 1936, 77 – 96.
- Drewett 1975: P. Drewett, The Excavation of an oval burial mound of the third millenium BC at Alfriston, East Sussex, 1974. *Proc. Prehist. Soc.* 41, 1975, 119 – 52.
- Drewett 1986: P. Drewett, The Excavation of a Neolithic Oval Barrow at North Marden, West Sussex, 1982. *Proceedings of the Prehistoric Society* 52, 1986, 31 – 51.
- Evans/Hodder 2006: C. Evans/I. Hodder, A woodland archaeology. Neolithic sites at Haddenham. McDonald Institute Monographs (Oxford 2006).
- Evans/Simpson 1991: J.G. Evans/D.D. A. Simpson, Giants' Hills 2 Long Barrow, Skendleby, Lincolnshire. *Archaeologia* 109, 1991, 1 – 46.
- Fischer 1975: C. Fischer, Tidlig-neolitiske anlæg ved Rustrup. *Kuml* 1975, 29 – 72.
- Gebauer 1988: A. B. Gebauer, The Long Dolmen at Asnæs Forskov, West Zealand. *Journal of Danish Archaeology* 7, 1988, 40 – 52.
- Gramsch 1996: A. Gramsch, Monumente und soziale Aktion: Prestige im Dänischen Frühneolithikum. In: J. Müller/R. Bernbeck (Hrsg.), *Prestige - Prestigegüter - Sozialstrukturen. Beispiele aus dem europäischen und vorderasiatischen Neolithikum*. *Archäologische Berichte* 6 (Bonn 1996).
- Harding/Gingell 1986: P. Harding/C. Gingell, The Excavation of Two Long Barrows by F. de M. and H. F. W. L. Vatcher. *Wiltshire Archaeological and Natural History Magazine* 80, 1986, 7 – 22.
- Hawkes 1957: J. Hawkes, The Longstone, Mottistone. *Antiquity* 31, 1957, 147 – 52.
- Jenkins 1996: R. Jenkins, Social Identity. Key Ideas (London 1996).
- Jensen 2002: B. L. Jensen, Långhögen i Krångeltofta. En redogörelse för undersökningarna av en tidigneolitisk långhög. In: L. Larsson (Hrsg.), *Monumentala gravformer i det äldsta bondesamhället* (Lund 2002) 111 – 17.
- Johansen 1917: K. F. Johansen, Jordgrave fra Dyssetid. *Aarbøger for Nordisk Oldkyndighed og Historie* 1917, 131 – 47.
- Jørgensen 1977: E. Jørgensen, Brændene Langdysser. *Skalk* 5, 1977, 7 – 13.
- Jørgensen 2006: E. Jørgensen, Fra underjordiske dysser til synlige trapezformede anlæg. Om stenaldergravene ved Harreby i Sønderjylland. *Kuml* 2006, 59 – 100.
- Kaul 1987 (1988): F. Kaul, Neolitiske gravanlæg på Onsved Mark, Horns

- Herred, Sjælland. Aarbøger for Nordisk Oldkyndighed og Historie 1987 (1988), 27 – 84.
- Kinnes 1992: I. Kinnes, Non-Megalithic Long Barrows and Allied Structures in the British Neolithic. British Museum Occasional Papers (London 1992).
- Kjær Kristensen 1989: I. Kjær Kristensen, Storgård IV. An Early Neolithic Long Barrow near Fjelsø, North Jutland. *Journal of Danish Archaeology* 8, 1989, 72 – 87.
- Kjærum 1977: P. Kjærum, En langhøjs tilblivelse. *Antikvariske Studier* 1, 1977, 19 – 26.
- Köllner 2007
- A. Köllner, Grabhügel in der Bahntrasse. Der neolithische Bestattungsplatz Selchow 24, Lkr. Dahme-Spreewald. *Archäologie in Berlin und Brandenburg* 14, 2007, 66 – 69.
- Larsson 2002 a: L. Larsson, Undersökningen av Jättegården. In: L. Larsson (Hrsg.), *Monumentala gravformer i det äldsta bondesamhället* (Lund 2002) 7 – 34.
- Larsson 2002 b: L. Larsson, Långhögar i samhällsperspektiv. In: L. Larsson (Hrsg.), *Monumentala gravformer i det äldsta bondesamhället* (Lund 2002) 147 – 71.
- Liversage 1980 (1981): D. Liversage, Neolithic monuments at Lindebjerg, Northwest Zealand. *Acta Archaeologica* 51, 1980 (1981), 85 – 152.
- Liversage 1992: D. Liversage, Barkær. Long Barrows and Settlements (Kopenhagen 1992).
- Madsen 1971 (1972): T. Madsen, Grave med teltformet overbygning fra tidlig-neolitisk tid. *Kuml* 1971 (1972), 127 – 49.
- Madsen 1973/74 (1975): T. Madsen, Tidlig neolitiske anlæg ved Tolstrup. *Kuml* 1973/74 (1975), 121 – 54.
- Madsen 1979: T. Madsen, Earthen Long Barrows and Timber Structures: Aspects of the Early Neolithic Mortuary Practice in Denmark. *Proc. Prehist. Soc.* 45, 1979, 301 – 20.
- Madsen/Petersen 1982 – 83: T. Madsen/J.E. Petersen, Tidlig-neolitiske anlæg ved Mosegården. Regionale og kronologiske forskelle i tidligneoletikum. *Kuml* 1982 – 83, 61 – 120.
- Manby 1963: T. G. Manby, The Excavation of the Willerby Wold Long Barrow, East Riding of Yorkshire. *Proceedings of the Prehistoric Society* 29, 1963, 173 – 205.
- Manby 1976: T. G. Manby, Excavation of The Kilham Long Barrow, East Riding of Yorkshire. *Proc. Prehist. Soc.* 42, 1976, 111 – 59.
- Masters 1973: L. Masters, The Lochhill long cairn. *Antiquity* 47, 1973, 96 – 100.
- Megaw/Simpson 1979: J.V.S. Megaw/D.D.A. Simpson, *Introduction to British Prehistory* (Leicester 1979).
- Midgley 1985: M. S. Midgley, *The Origin and Function of the Earthen Long Barrows of Northern Europe*. BAR International Series 259 (Oxford 1985).
- Morgan 1959: F.d.M. Morgan, The Excavation of a Long Barrow at Nutbane, Hants. *Proc. Prehist. Soc.* 25, 1959, 15 – 51.
- Müller 1990: J. Müller, Die Arbeitsleistung für das Großsteingrab Kleinkneten, Experimentelle Archäologie in Deutschland 4, 210 – 219.
- Phillips 1935: C.W. Phillips, The Excavation of the Giants' Hills Long Barrow, Skendleby, Lincolnshire. *Archaeologia* 85, 1935, 37 – 107.
- Piggott 1937: S. Piggott, The Excavation of a Long Barrow in Holdenhurst Parish, near Christchurch, Hants. *Proceedings of the Prehistoric Society* 3, 1937, 1 – 14.
- Piggott 1971/1972: S. Piggott, Excavation of the Dalladies long barrow, Fettercairn, Kincardineshire. *Proceedings of the Society of Antiquaries of Scotland* 104, 1971/1972, 23 – 47.
- Pryor u.a. 1985: F. Pryor/C. French/D. Crowther/D. Gurney/G. Simpson/M. Taylor, The Fenland Project, No. 1: Archaeology and Environment in the Lower Welland Valley. *East Anglian Archaeology* 27 (Hunstanton 1985).
- Raetz-Fabian 2001: D. Raetz-Fabian, Anmerkungen zur Interpretation von ¹⁴C-Daten. In: J. Czebreszuk/J. Müller (Hrsg.), *Die absolute Chronologie in Mitteleuropa 3000 – 2000 v. Chr.* (Rahden 2001) 11 – 23.
- Rassmann 2008: C. Rassmann, Nichtmegalithische Langhügel und neolithische Kontakte im Nordseeraum, Unpubl. M.A. thesis (Kiel, 2008).
- Renfrew 1973: C. Renfrew, Monuments, mobilization and social organization in neolithic Wessex. In: C. Renfrew (Hrsg.), *The explanation of culture change: models in prehistory* (Gloucester Crescent 1973) 539 – 58.

- Rudebeck 2002: E. Rudebeck, En tidigmeolitisk långhög i Kristineberg. In: L. Larsson (Hrsg.), Monumentala gravformer i det äldsta bondesamhället (Lund 2002) 77 – 109.
- Rønne 1979: P. Rønne, Høj over høj. Skalk 5, 1979, 3 – 8.
- Schuldt 1965: E. Schuldt, Ein kammerloses Hünenbett von Stralendorf, Kreis Schwerin. Bodendenkmalpflege in Mecklenburg 1965, 9 – 23.
- Schuldt 1966: E. Schuldt, Das kammerlose Hünenbett von Gnewitz. Bodendenkmalpflege in Mecklenburg 1966, 20 – 4.
- Schuldt 1967: E. Schuldt, Die Untersuchung von Megalithgräbern an der mittleren Warnow. Bodendenkmalpflege in Mecklenburg 1967, 7 – 16.
- Sjöström/Pihl 2002: A. Sjöström/H. Pihl, Örnakulladösen. In: L. Larsson (Hrsg.), Monumentala gravformer i det äldsta bondesamhället (Lund 2002) 47 – 76.
- Skov 1972 – 73: T. Skov, Fire megalitanlæg fra NV-Jylland. Årsskrift Holstebro Museum 1972 – 73, 15 – 50.
- Smith 1990: G. Smith, A neolithic Long Barrow at Uplowman Road, Tiverton. Proceedings of the Devon Archaeological Society 48, 1990, 15 – 44.
- Sterum 1980: N. Sterum, Søgaard Søndermark – en stenaldergrav med teltformet overbygning. Løgumkloster Studier 2, 1980, 75 – 88.
- Stürup 1965 (1966): B. Stürup, En ny jordgrav fra tidlig-neolitisk tid. Kuml 1965 (1966), 13 – 22.
- Thomsen 1984 (1985): P.O. Thomsen, En 5000 år gammel dobbeltgrav fra Øster Skerninge. Årb. Svendborg og Omegns Mus. 1984 (1985), 10 – 23.
- Vyner 1984: B.E. Vyner, The Excavation of a Neolithic Cairn at Street House, Loftus, Cleveland. Proc. Prehist. Soc. 50, 1984, 151 – 95.
- Whittle u.a. 1993: A. Whittle/A. J. Rouse/J.G. Evans, A Neolithic Downland Monument in its Environment: Excavations at the Easton Down Long Barrow, Bishops Cannings, North Wiltshire. Proceedings of the Prehistoric Society 59, 1993, 197 – 239.

Constanze Rassmann
 Section for Prehistoric Archaeology –
 Aarhus University
 Moesgård Allé 20
 8270 Højbjerg
 Denmark
 farkcor@hum.au.dk

Impressum

ISSN 1868-3088

Redaktion: Martin Furholt, Kiel
 Techn. Redaktion und Layout:
 Holger Dieterich, Kiel

Urheberrechtliche Hinweise:
 Siehe www.jungsteinsite.de, Artikel